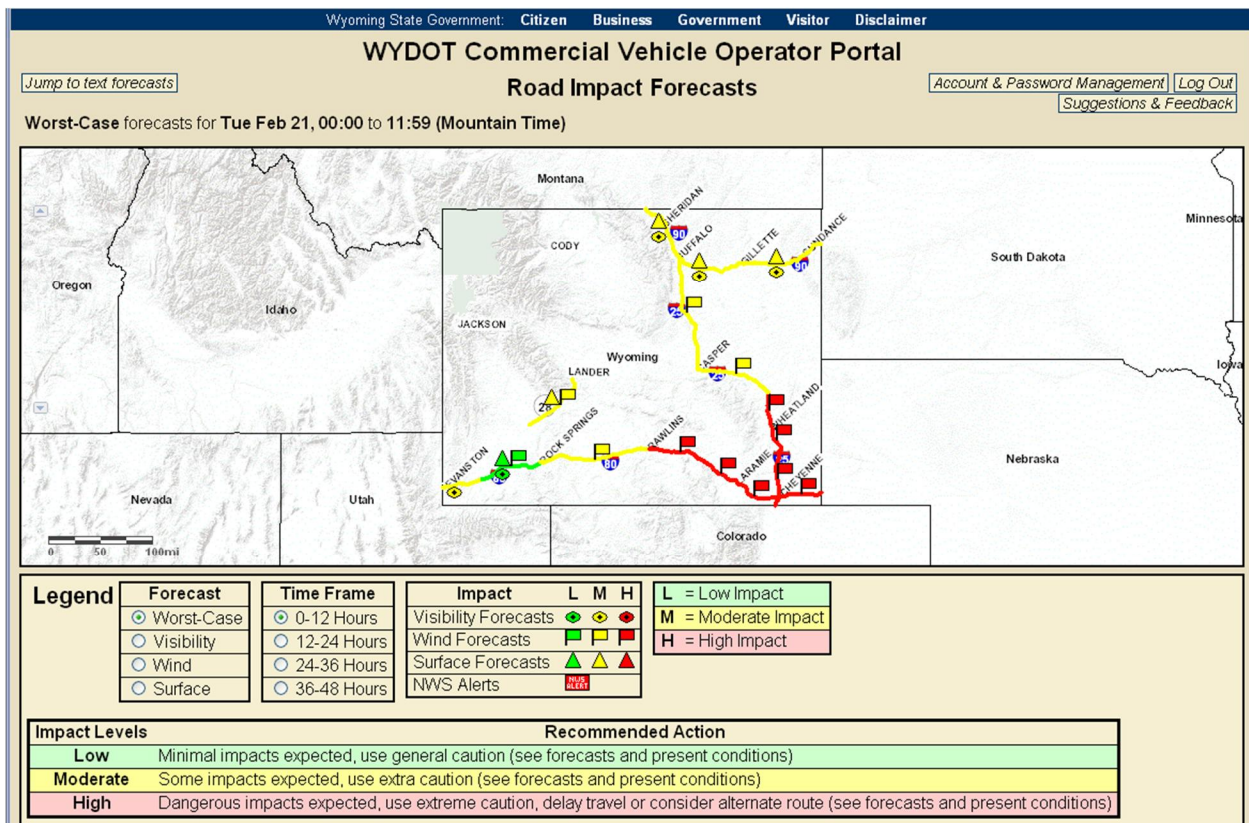


# WYDOT Commercial Vehicle Operator Portal

As a result of I-80 Coalition meetings during which Commercial Vehicle Operators provided insight into their operations, WYDOT made additional contacts with select firms and began the process of building a commercial vehicle operator portal. The first offering of the portal is a road condition impact forecast which provides 12, 24, 36 and 48 hour forecasts for wind, visibility and surface conditions. The forecasts are provided in map and text formats for differing uses. The surface forecast is intended to be different from a typical forecast in that WYDOT uses knowledge of historical and current maintenance activities to predict surface conditions. Further, during severe forecasts, more detailed information regarding the visibility, wind and surface forecasts is sent directly to the commercial firms that participate in the portal. While the delivery of additional information is manual at this point, WYDOT will automate the process using the web services of GovDelivery, a firm that specializes in the delivery of text and email messages for government entities. Currently, the portal is available to commercial vehicle operators who register for access. The site is located at: <https://apps.wyoroad.info/cvop>. Screen shots are provided below:



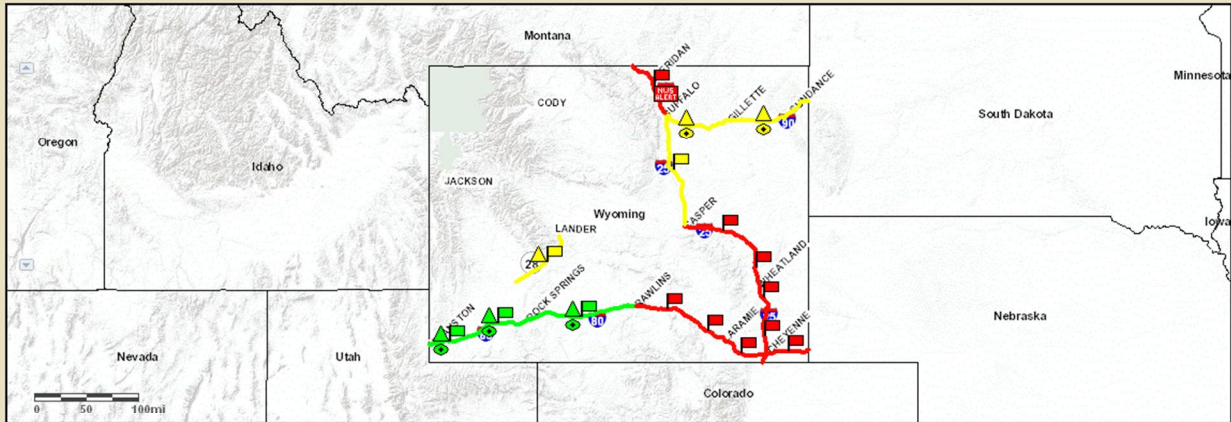
## WYDOT Commercial Vehicle Operator Portal

### Road Impact Forecasts

[Jump to text forecasts](#)

[Account & Password Management](#) [Log Out](#)  
[Suggestions & Feedback](#)

Worst-Case forecasts for **Tue Feb 21, 12:00 to 23:59 (Mountain Time)**



Legend	Forecast	Time Frame	Impact	L M H
Worst-Case	Worst-Case	0-12 Hours	Visibility Forecasts	L M H
Visibility	Visibility	12-24 Hours	Wind Forecasts	L M H
Wind	Wind	24-36 Hours	Surface Forecasts	L M H
Surface	Surface	36-48 Hours	NWS Alerts	L M H

Impact Levels	Recommended Action
<b>Low</b>	Minimal impacts expected, use general caution (see forecasts and present conditions)
<b>Moderate</b>	Some impacts expected, use extra caution (see forecasts and present conditions)
<b>High</b>	Dangerous impacts expected, use extreme caution, delay travel or consider alternate route (see forecasts and present conditions)

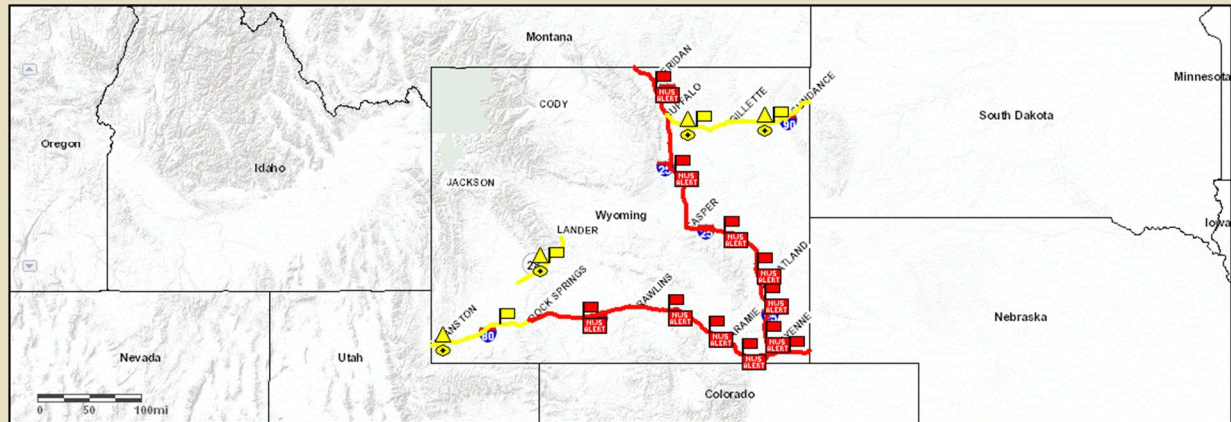
## WYDOT Commercial Vehicle Operator Portal

### Road Impact Forecasts

[Jump to text forecasts](#)

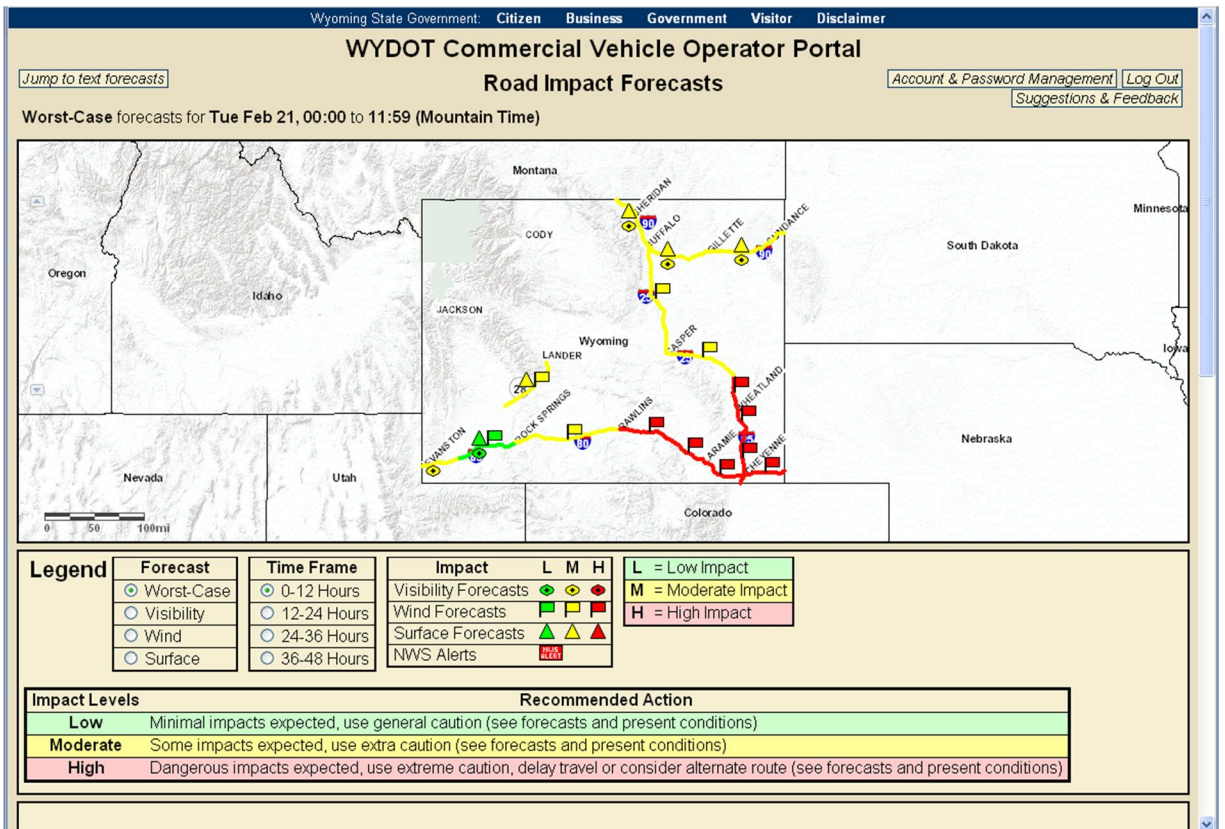
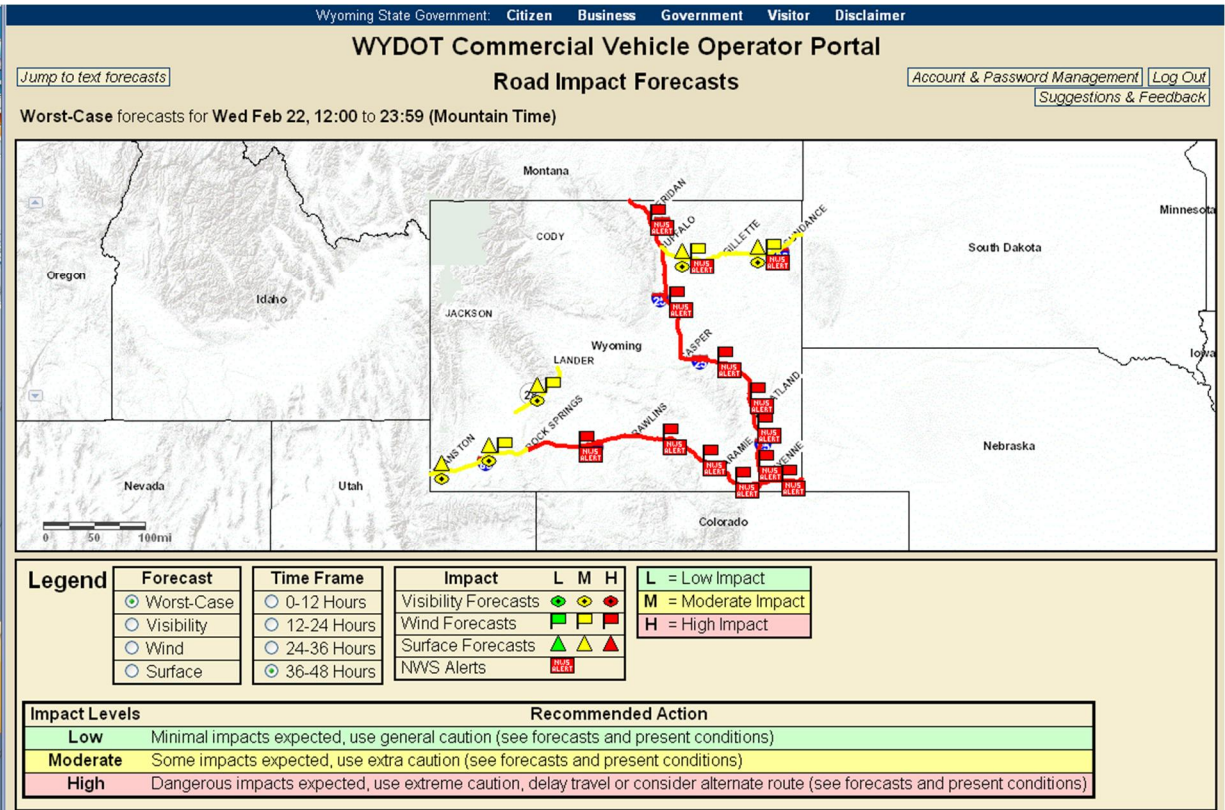
[Account & Password Management](#) [Log Out](#)  
[Suggestions & Feedback](#)

Worst-Case forecasts for **Wed Feb 22, 00:00 to 11:59 (Mountain Time)**



Legend	Forecast	Time Frame	Impact	L M H
Worst-Case	Worst-Case	0-12 Hours	Visibility Forecasts	L M H
Visibility	Visibility	12-24 Hours	Wind Forecasts	L M H
Wind	Wind	24-36 Hours	Surface Forecasts	L M H
Surface	Surface	36-48 Hours	NWS Alerts	L M H

Impact Levels	Recommended Action
<b>Low</b>	Minimal impacts expected, use general caution (see forecasts and present conditions)
<b>Moderate</b>	Some impacts expected, use extra caution (see forecasts and present conditions)
<b>High</b>	Dangerous impacts expected, use extreme caution, delay travel or consider alternate route (see forecasts and present conditions)



Legend	Forecast	Time Frame	Impact	L M H	L = Low Impact M = Moderate Impact H = High Impact
	Worst-Case	0-12 Hours	Visibility Forecasts	● ● ●	
	Visibility	12-24 Hours	Wind Forecasts	■ ■ ■	
	Wind	24-36 Hours	Surface Forecasts	▲ ▲ ▲	
	Surface	36-48 Hours	NWS Alerts	■ ■ ■	

Impact Levels	Recommended Action
<b>Low</b>	Minimal impacts expected, use general caution (see forecasts and present conditions)
<b>Moderate</b>	Some impacts expected, use extra caution (see forecasts and present conditions)
<b>High</b>	Dangerous impacts expected, use extreme caution, delay travel or consider alternate route (see forecasts and present conditions)

**Worst-Case forecasts for Tue Feb 21, 00:00 to 11:59 (Mountain Time)**

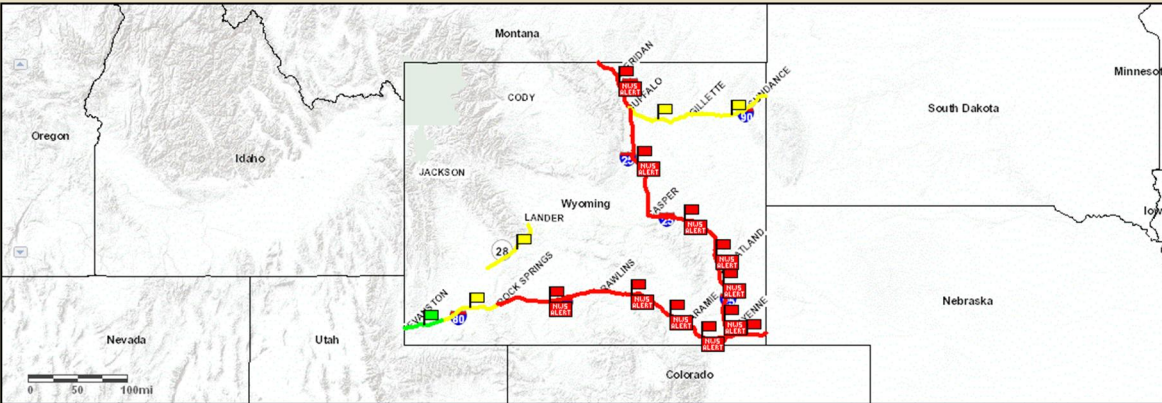
Location	Type	Impact	Title	Message	NWS Alert
Hwy 28 Farson through South Pass (mp 0-69)	▲	Moderate	A few slick spots likely	Roads may be slick in spots, watch for black ice	
Hwy 28 Farson through South Pass (mp 0-69)	■	Moderate	Breezy winds expected	Winds will range between 35 and 45 mph at times, blowing snow is possible.	
I-25 Colorado state line to Chugwater (mp 0-54)	■	High	Strong winds expected	Winds will range between 40 and 55 mph at times, blowing snow is likely.	
I-25 Chugwater to Wheatland (mp 54-80)	■	High	Strong winds expected	Winds will range between 40 and 55 mph at times, blowing snow is likely.	
I-25 Wheatland to Glendo (mp 80-115)	■	High	Strong winds expected	Winds will range between 40 and 55 mph at times, blowing snow is likely.	
I-25 Glendo to Casper (mp 115-191)	■	Moderate	Stronger winds expected	Winds will range between 40 and 50 mph at times, blowing snow is likely.	
I-25 Casper to Buffalo (mp 191-299)	■	Moderate	Stronger winds expected	Winds will range between 40 and 50 mph at times, blowing snow is likely.	
I-80 Utah state line to Lyman (mp 0-41)	●	Moderate	Visibility may be reduced at times	Scattered snow showers are possible and may reduce visibility at times	
I-80 Lyman to Rock Springs (mp 41-104)	●	Low	Decent visibility is expected	Visibility will be good to decent across the region	
I-80 Lyman to Rock Springs (mp 41-104)	■	Low	Breezy winds expected	Winds will range between 15 and 25 mph at times, blowing snow is possible.	
I-80 Lyman to Rock Springs (mp 41-104)	▲	Low	Roads becoming mostly dry	Road surfaces will improve	
I-80 Rock Springs to Rawlins (mp 104-214)	■	Moderate	Stronger winds expected	Winds will range between 40 and 50 mph at times, blowing snow is likely.	
I-80 Rawlins to Arlington (mp 214-272)	■	High	Strong winds expected	Winds will range between 40 and 55 mph at times, blowing snow is likely.	

**WYDOT Commercial Vehicle Operator Portal**

**Road Impact Forecasts**

Jump to text forecasts Account & Password Management Log Out Suggestions & Feedback

**Wind forecasts for Wed Feb 22, 00:00 to 11:59 (Mountain Time)**



Legend	Forecast	Time Frame	Impact	L M H	L = Low Impact M = Moderate Impact H = High Impact
	Worst-Case	0-12 Hours	Visibility Forecasts	● ● ●	
	Visibility	12-24 Hours	Wind Forecasts	■ ■ ■	
	Wind	24-36 Hours	Surface Forecasts	▲ ▲ ▲	
	Surface	36-48 Hours	NWS Alerts	■ ■ ■	

Wind Speed	Impact	Recommended Action
WS 10-20 mph, GS 20-39 mph	Low	Use general caution
WS 20-30 mph, GS 40-49 mph	Moderate	Strong winds, use extra caution
WS 30-40 mph, GS 50-65+ mph	High	Extremely high blow-over potential for light and high-profile vehicles